

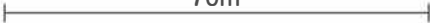


Appendix E

 LAND REGISTER OF SCOTLAND	Officer's ID / Date	TITLE NUMBER
	2363 23/12/1999	FFE36805
	ORDNANCE SURVEY NATIONAL GRID REFERENCE	70m 
	NT1380	Survey Scale 1/2500

CROWN COPYRIGHT © - This copy has been produced from the ROS Digital Mapping System on 13/11/2012 with the authority of Ordnance Survey under Section 47 of the Copyright, Designs and Patents Act 1988. Unless there is a relevant exception to copyright, the copy must not be copied without the prior permission of the copyright owner. OS Licence no 100041182.

